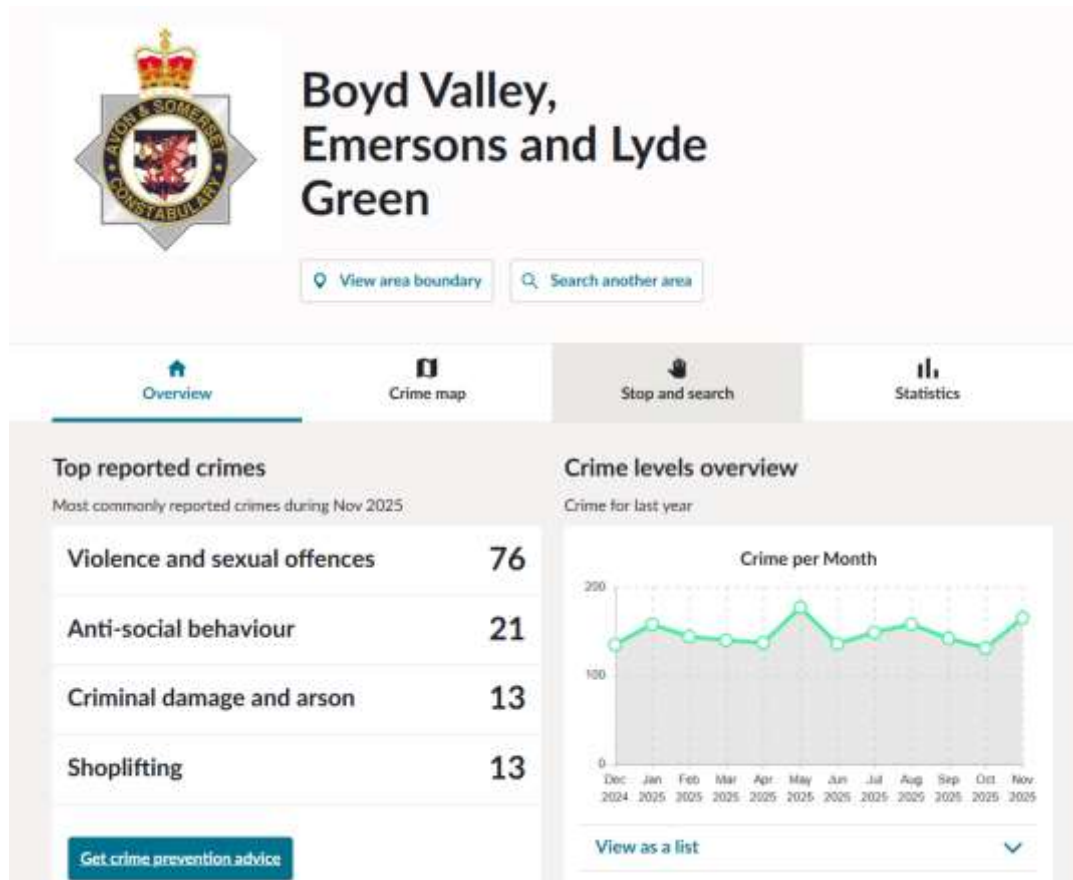


Grants 2025-26		
Group	Grant request	Amount
Tower Playgroup	Annual insurance	£500.00
South Glos CAB	Support fortnightly outreach sessions Cadbury Heath from 1 st April 2026 – 31 st March 2027.	£500.00
PCASC	2 picnic table/bench seating	£900.00
Pucklechurch Cricket	22 playing shirts	£528.00
Revel	4 toilets £199.80 + disabled/baby change £126 including VAT + two lighting towers £459 Including VAT + Children's Entertainment £274.80 including VAT	£1,059.60
		£3,487.60

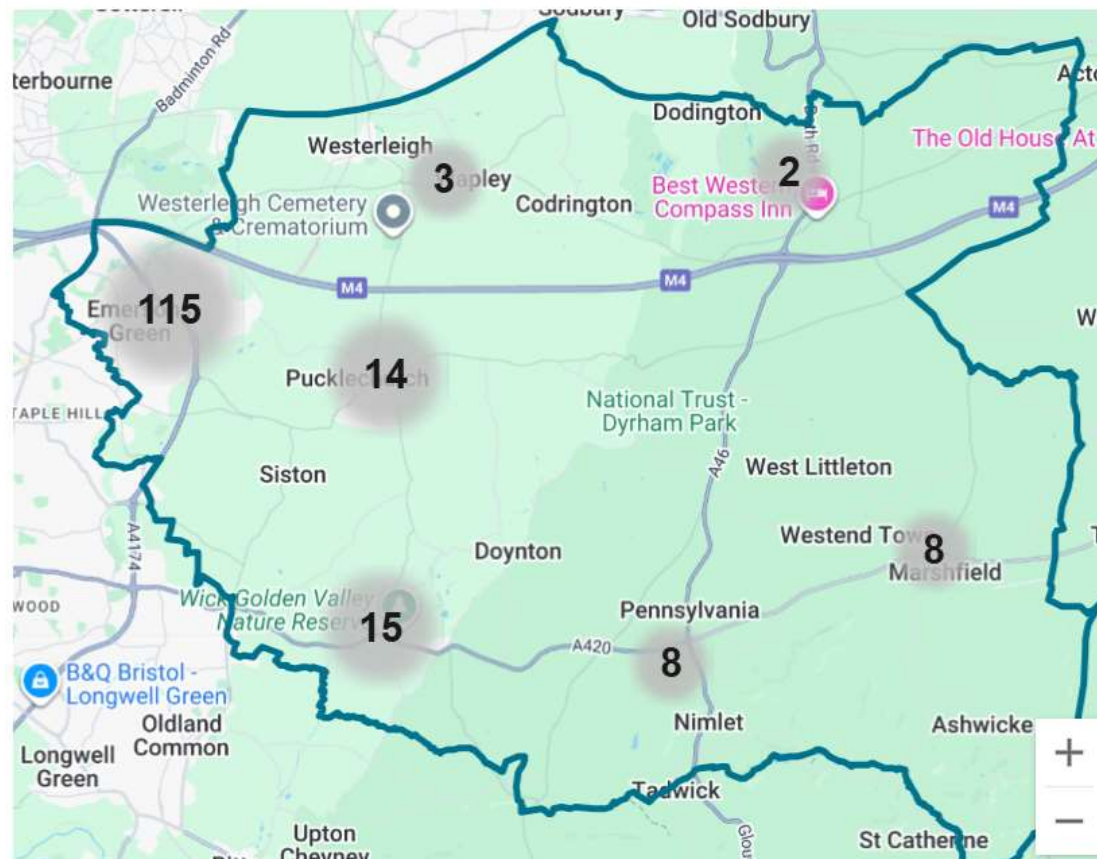
CRIME REPORT FOR PUCKLECHURCH

November 2025 crime statistics

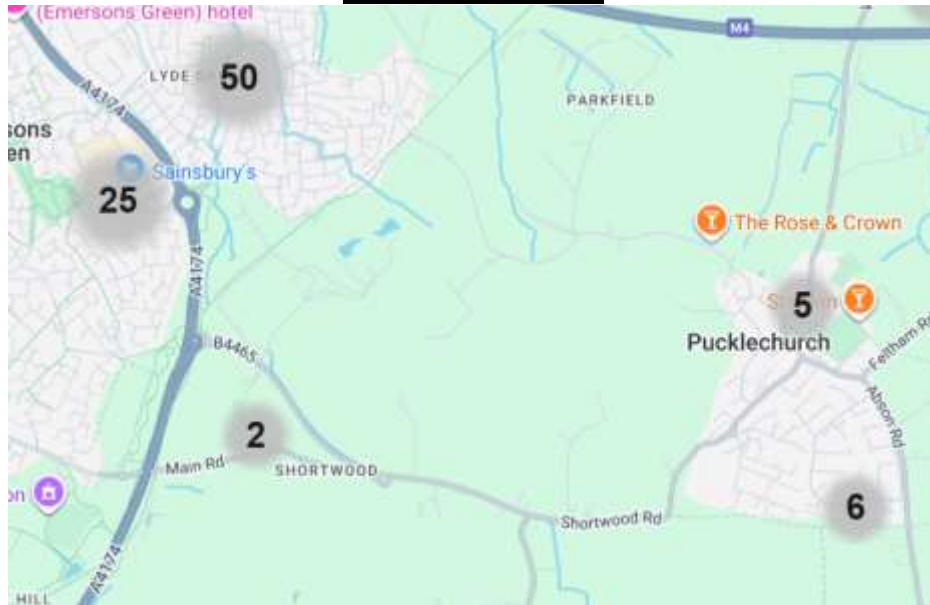
All information sourced from www.police.uk/pu/your-area/avon-somerset-constabulary/boyd-valley-emersons-and-lyde-green/?tab=Overview



Boyd Valley



Pucklechurch data



More details for Pucklechurch

Crimes reported in the following areas:

Cattybrook Road	2
Cable Close	2
Woodpecker Close	1
Dyrham View	3
Feltham Road	1
Westerleigh Road	3
Parkfield Road	1
Total	13

Other areas for comparison

Lyde Green	50
Wider Emersons Green	62
Wick, Abson and surrounding area	15
Other	14

Boyd Valley overview



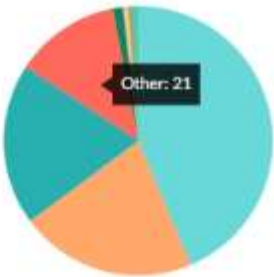
Crimes by outcomes

for the latest month (Nov 2025)

Latest month

Last 12 months

Last 3 years



Under investigation

Unable to prosecute suspect

Investigation complete; no suspect identified

Other

Action to be taken by another organisation

Formal action is not in the public interest

Offender given a caution

Further investigation is not in the public interest

About this data

View and download detailed crime data, or [learn about how data is gathered and managed on police.uk](#).

Download crime data for this area by visiting [data.police.uk/](#)

Download data on police.uk



Pucklechurch Parish Council
25 Parkfield Rank
Parkfield Road
Pucklechurch
South Gloucestershire
BS16 9NR

Please ask for: Customer Service Centre
Tel: 01454 868004
Our ref: P25/02966/O
(Please quote at all times)
Your ref:
Date: 29th December 2025

PLANNING APPLICATION

Dear Ms Dunning

LOCATION: Land At Rock House Farm Shortwood Mangotsfield South Gloucestershire

DESCRIPTION: Demolition of existing structures; erection of up to 280 no. dwellings and 1no. building providing up to 350 sq m GIA of commercial space (Class E); vehicular access off Main Road / Shortwood Hill; emergency access off B4465; pedestrian and cycle routes; together with water management measures, green infrastructure and landscaping, and all associated infrastructure (Outline) with access be determined, all other matters reserved.

REFERENCE NO: P25/02966/O

We have received details of an application submitted in respect of the above proposal.

The application documents should be viewed via your consultee in tray at <https://developments.southglos.gov.uk/online-applications/>. **All planning comments should be submitted through the consultee access facility, where you may also attach a separate document detailing your response.**

The Planning Authority has only a limited period of time within which to determine applications, and I should be grateful therefore, to receive any comments, which your Council may have on this proposal within 21 days of the date of this letter. Alternatively, any comments your Council may wish to make can be made online. In order to assist the Council in considering your response, I would be grateful if you could clearly state whether your response is either a formal objection to the proposal, no objection is raised, or you wish to make comments to be taken into account in determining the application. If no reply is received at this office within this period, the application will be considered by the Planning Authority on the assumption that your Council does not wish to make any comments.

Any comments received will be made available to members of the public and the applicant, including via the Council's website. If the application is referred to the Planning Committee, your comments will be summarised in the officer's report.

If this is a major application, you will find enclosed a Site Notice. In such a case I would be grateful if you could display the Notice on your Parish Notice Board.

If you have any questions regarding this letter, please initially contact the Customer Services Centre on the above number. For your information, the Case Officer for this application is Patrick Jackson



Yours faithfully

Strategic Major Sites Manager



Pucklechurch Parish Council
25 Parkfield Rank
Parkfield Road
Pucklechurch
South Gloucestershire
BS16 9NR

Please ask for: Customer Service Centre
Tel: 01454 868004
Our ref: P25/02906/PIP
(Please quote at all times)
Your ref:
Date: 8th January 2026

TOWN AND COUNTRY PLANNING (PERMISSION IN PRINCIPLE) ORDER 2017 (AMENDED)

Dear Ms Dunning

LOCATION: Land Adjacent To Pennymead Cattybrook Road Mangotsfield
South Gloucestershire BS16 9NJ
DESCRIPTION: Permission in principle for the erection of up to 5no. dwellings.
REFERENCE NO: P25/02906/PIP

I enclose details of an application(s) submitted in respect of the above proposal. Please note that the details and plans enclosed relate to the reference(s) stated on the attached letter(s). Additionally, the application documents may be viewed via the Planning web site at <https://developments.southglos.gov.uk/online-applications/> free internet access is available at all South Gloucestershire libraries.

The Planning Authority has only a limited period of time within which to determine applications, and I should be grateful therefore, to receive any comments, which your Council may have on this proposal within 21 days of the date of this letter. Alternatively, any comments your Council may wish to make can be made online. In order to assist the Council in considering your response, I would be grateful if you could clearly state whether your response is either a formal objection to the proposal, no objection is raised, or you wish to make comments to be taken into account in determining the application. If no reply is received at this office within this period, the application will be considered by the Planning Authority on the assumption that your Council does not wish to make any comments.

Any comments received will be made available to members of the public and the applicant, including via the Council's website. If the application is referred to the Planning Committee, your comments will be summarised in the officer's report.

If this is a major application, you will find enclosed a Site Notice. In such a case I would be grateful if you could display the Notice on your Parish Notice Board.

If the documents enclosed within this letter consist of only a copy of the submitted application form and an O.S. Site Plan, this means that the applicant has declined to submit an extra copy of the application documents despite being requested to do so. In this case a full set of the application documents can be viewed on the web site as noted above. If you have any questions regarding this letter, please initially contact the Customer Services Centre on the above number. For your information, the Case Officer for this application is Alex Hemming
Yours faithfully



Pucklechurch Parish Council
25 Parkfield Rank
Parkfield Road
Pucklechurch
South Gloucestershire
BS16 9NR

Please ask for: Customer Service Centre
Tel: 01454 868004
Our ref: P25/02994/F
(Please quote at all times)
Your ref:
Date: 8th January 2026

PLANNING APPLICATION

Dear Ms Dunning

LOCATION: Barn At Barley Close Barn Hinton Road Pucklechurch South Gloucestershire BS16 9SJ

DESCRIPTION: Conversion and extension of agricultural building to form 1no. self build residential dwelling with parking and associated works.

REFERENCE NO: P25/02994/F

We have received details of an application submitted in respect of the above proposal.

As an adjoining parish this may be of interest to you. **As this is not a statutory consultation request the application will not appear in your consultee in tray.** The application documents may be viewed via the Planning web site at <http://developments.southglos.gov.uk/online-applications/>. If you wish to submit comments online please use the 'make a comment tab' by filling in the relevant boxes selecting commentor type Parish Council.

The Planning Authority has only a limited period of time within which to determine applications, and I should be grateful therefore, to receive any comments, which your Council may have on this proposal within 21 days of the date of this letter. In order to assist the Council in considering your response, I would be grateful if you could clearly state whether your response is either a formal objection to the proposal, no objection is raised, or you wish to make comments to be taken into account in determining the application. If no reply is received at this office within this period, the application will be considered by the Planning Authority on the assumption that your Council does not wish to make any comments.

Any comments received will be made available to members of the public and the applicant, including via the Council's website. If the application is referred to the Planning Committee, your comments will be summarised in the officer's report.

If this is a major application, you will find enclosed a Site Notice. In such a case I would be grateful if you could display the Notice on your Parish Notice Board.

If you have any questions regarding this letter, please initially contact the Customer Services Centre on the above number. For your information, the Case Officer for this application is Thomas Servini

Yours faithfully



Technical Support Team Leader

Pucklechurch Parish Council
25 Parkfield Rank
Parkfield Road
Pucklechurch
South Gloucestershire
BS16 9NR

Please ask for: Customer Service Centre
Tel: 01454 868004
Our ref: P25/02877/HH
(Please quote at all times)
Your ref:
Date: 21st December 2025

PLANNING APPLICATION

Dear Ms Dunning

LOCATION: The Cedars Castle Road Pucklechurch South Gloucestershire
BS16 9UF
DESCRIPTION: Erection of 1.no rear dormer to facilitate loft conversion.
Erection of lower ground floor garage. Creation of new vehicular
access.
REFERENCE NO: P25/02877/HH

We have received details of an application submitted in respect of the above proposal.

The application documents should be viewed via your consultee in tray at
<https://developments.southglos.gov.uk/online-applications/>. **All planning comments should be submitted through the consultee access facility, where you may also attach a separate document detailing your response.**

The Planning Authority has only a limited period of time within which to determine applications, and I should be grateful therefore, to receive any comments, which your Council may have on this proposal within 21 days of the date of this letter. Alternatively, any comments your Council may wish to make can be made online. In order to assist the Council in considering your response, I would be grateful if you could clearly state whether your response is either a formal objection to the proposal, no objection is raised, or you wish to make comments to be taken into account in determining the application. If no reply is received at this office within this period, the application will be considered by the Planning Authority on the assumption that your Council does not wish to make any comments.

Any comments received will be made available to members of the public and the applicant, including via the Council's website. If the application is referred to the Planning Committee, your comments will be summarised in the officer's report.

If this is a major application, you will find enclosed a Site Notice. In such a case I would be grateful if you could display the Notice on your Parish Notice Board.

If you have any questions regarding this letter, please initially contact the Customer Services Centre on the above number. For your information, the Case Officer for this application is James Reynolds

Yours faithfully

Technical Support Team Leader

Strategic Planning, South Gloucestershire Council, Department For Place, PO Box 1954, Bristol, BS37 0DD
Telephone: 01454 868004 Email: planningapplications@southglos.gov.uk

PAR



Pucklechurch Parish Council
25 Parkfield Rank
Parkfield Road
Pucklechurch
South Gloucestershire
BS16 9NR

Please ask for: Customer Service Centre
Tel: 01454 868004
Our ref: P25/02545/LB
(Please quote at all times)
Your ref:
Date: 22nd December 2025
Email: planningapps@southglos.gov.uk

TOWN AND COUNTRY PLANNING ACTS

Dear Sir/Madam

LOCATION: Moat House Kings Lane Pucklechurch South Gloucestershire
BS16 9PP
DESCRIPTION: Internal and external works to repair and stabilise stonework on
garage wall.
REFERENCE NO: P25/02545/LB

With reference to your correspondence this is to inform you that this application has now been considered and the Council's decision is: Approve with Conditions.

The decision notice will be available on the Council's website at <https://www.southglos.gov.uk/environment-and-planning/search-planning-applications/>

.Alternatively please visit one of our one stop shop offices between 8.45 am to 5.00 pm (4.30 pm Fridays) where a member of staff will be happy to help you.

I must emphasise that this letter refers only to the planning application bearing the above reference number and not to any other proposal which may have been submitted on this site.

If you have any questions regarding this letter, please contact the Customer Services Centre, Tel: 01454 868004.

Yours faithfully

Technical Support Team Leader

Pucklechurch Parish Council
25 Parkfield Rank
Parkfield Road
Pucklechurch
South Gloucestershire
BS16 9NR

Please ask for: Customer Service Centre
Tel: 01454 868004
Our ref: P25/00374/F
(Please quote at all times)
Your ref:
Date: 22nd December 2025
Email: planningapps@southglos.gov.uk

TOWN AND COUNTRY PLANNING ACTS

Dear Sir/Madam

LOCATION: 114 Westerleigh Road Pucklechurch South Gloucestershire
BS16 9PX
DESCRIPTION: Extension of existing vehicular access.
REFERENCE NO: P25/00374/F

With reference to your correspondence this is to inform you that this application has now been considered and the Council's decision is: Approve with Conditions.

The decision notice will be available on the Council's website at <https://www.southglos.gov.uk/environment-and-planning/search-planning-applications/>

.Alternatively please visit one of our one stop shop offices between 8.45 am to 5.00 pm (4.30 pm Fridays) where a member of staff will be happy to help you.

I must emphasise that this letter refers only to the planning application bearing the above reference number and not to any other proposal which may have been submitted on this site.

If you have any questions regarding this letter, please contact the Customer Services Centre, Tel: 01454 868004.

Yours faithfully

Technical Support Team Leader

Pucklechurch Parish Council
25 Parkfield Rank
Parkfield Road
Pucklechurch
South Gloucestershire
BS16 9NR

Please ask for: Customer Service Centre
Tel: 01454 868004
Our ref: P25/02597/TCA
(Please quote at all times)
Your ref:
Date: 22nd December 2025
Email: planningapps@southglos.gov.uk

TOWN AND COUNTRY PLANNING ACTS

Dear Sir/Madam

LOCATION: Yew Tree House 12 Abson Road Pucklechurch South Gloucestershire BS16 9RH

DESCRIPTION: Works to 1no. Apple to all-round crown reduction up to 1 metre, Works to 1no. Cedar to reduce height by 2 metres and reduce lateral imposing branches to match and shape the crown up to 1.5 metres, Works to 1no. Cherry to crown lift up to 2 metres, Works to 1no. Sycamore to crown lift up to 3 metres, foot path and garden side, reduce height by 2 metres and reduce the rest of the crown up to 1.5 metres, Works to 1no. Cherry plum to reduce the height by 2 metres and crown lift up to 3 metres, foot path and garden side, and Works to 1no. Conifer to reduce the height by 3 metres and crown lift, foot path and garden side up to 2 metres all situated in the Pucklechurch Conservation Area.

REFERENCE NO: P25/02597/TCA

With reference to your correspondence this is to inform you that this application has now been considered and the Council's decision is: No Objection.

The decision notice will be available on the Council's website at <https://www.southglos.gov.uk/environment-and-planning/search-planning-applications/>

.Alternatively please visit one of our one stop shop offices between 8.45 am to 5.00 pm (4.30 pm Fridays) where a member of staff will be happy to help you.

I must emphasise that this letter refers only to the planning application bearing the above reference number and not to any other proposal which may have been submitted on this site.

If you have any questions regarding this letter, please contact the Customer Services Centre, Tel: 01454 868004.

Yours faithfully

Technical Support Team Leader

Pucklechurch Parish Council
25 Parkfield Rank
Parkfield Road
Pucklechurch
South Gloucestershire
BS16 9NR

Please ask for: Customer Service Centre
Tel: 01454 868004
Our ref: P25/02681/TCA
(Please quote at all times)
Your ref:
Date: 15th December 2025
Email: planningapps@southglos.gov.uk

TOWN AND COUNTRY PLANNING ACTS

Dear Sir/Madam

LOCATION: Court Farm 49 Westerleigh Road Pucklechurch South
Gloucestershire BS16 9RD
DESCRIPTION: Works to 1.no Ash Tree to remove overhanging limbs on rear
neighbour side.
REFERENCE NO: P25/02681/TCA

With reference to your correspondence this is to inform you that this application has now been considered and the Councils decision is: No Objection.

The decision notice will be available on the Council's website at <https://www.southglos.gov.uk/environment-and-planning/search-planning-applications/>

.Alternatively please visit one of our one stop shop offices between 8.45 am to 5.00 pm (4.30 pm Fridays) where a member of staff will be happy to help you.

I must emphasise that this letter refers only to the planning application bearing the above reference number and not to any other proposal which may have been submitted on this site.

If you have any questions regarding this letter, please contact the Customer Services Centre, Tel: 01454 868004.

Yours faithfully

Technical Support Team Leader

Pucklechurch Parish Council
25 Parkfield Rank
Parkfield Road
Pucklechurch
South Gloucestershire
BS16 9NR

Please ask for: Customer Service Centre
Tel: 01454 868004
Our ref: P25/02807/TCA
(Please quote at all times)
Your ref:
Date: 14th January 2026
Email: planningapps@southglos.gov.uk

TOWN AND COUNTRY PLANNING ACTS

Dear Sir/Madam

LOCATION: St Thomas A Becketts Church Westerleigh Road Pucklechurch
South Gloucestershire BS16 9RB
DESCRIPTION: Works to pollard 12.no Lime trees by 3-4m. All trees situated
within Pucklechurch Conservation area.
REFERENCE NO: P25/02807/TCA

With reference to your correspondence this is to inform you that this application has now been considered and the Councils decision is: No Objection.

The decision notice will be available on the Council's website at <https://www.southglos.gov.uk/environment-and-planning/search-planning-applications/>

.Alternatively please visit one of our one stop shop offices between 8.45 am to 5.00 pm (4.30 pm Fridays) where a member of staff will be happy to help you.

I must emphasise that this letter refers only to the planning application bearing the above reference number and not to any other proposal which may have been submitted on this site.

If you have any questions regarding this letter, please contact the Customer Services Centre, Tel: 01454 868004.

Yours faithfully

Technical Support Team Leader